

**GOVERNMENT OF MEGHALAYA
MEGHALAYA STATE DISASTER MANAGEMENT AUTHORITY
LACHUMIERE, MEGHALAYA:::SHILLONG**

◁0▷

No.SDMA.128/2025/

Dated Shillong the 31st May 2025

PRESS RELEASE

6:00 PM

This is for general information on the damages caused by squally wind with extremely heavy rainfall as alerted by India Meteorological Department (IMD) in the State based on preliminary reports: –

Cumulative Report Date: 29th to 31st May 2025										
District	Block	Village affected	Population affected	House Damage	Human Lives lost	Missing	Injured	Infrastructure Damage	Animal Deaths	Crops Affected
10 (EKH, WGH, EWKH, RB, SGH, WJH, SWGH, EKH, SWKH, WKH)	23 Nos.	49 Nos.	1094 Nos.	28 Nos.	6 Nos.	-	4 Nos.	33 Nos.	-	-

Incidents Reported on 31st May 2025													
Sl No	District	Block	Incident Reported	Damages									Remarks
				Village affected	Population affected	House Damage	Human Lives lost	Missing	Injured	Infrastructure Damage	Animal Deaths	Crops affected	
1	West Khasi Hills	Nongstoin	Landslide occurred on the 30/05/2025 at Mawkadiang village	1	-	1	-	-	-	-	-	-	DFO team deployed
2	Ri Bhoi	Umling	Landslide and Heavy Rainfall occurred on the 30/05/2025 at Amjok village	1	10	-	-	-	-	2	-	-	Footpath & Retaining wall
		Bhoiymboing	Damaged of walking bridge on 30/05/2025 at Lumdiengngan	1	-	-	-	-	-	1	-	-	Bridge
			Drowning at Umlew river, Kyrdeng village on the 30/5/2025	1	1	-	1	-	-	-	-	-	-
		Umsning	Landslide at Sumer Latara on the 31/5/2025	1	-	-	-	-	-	-	-	-	Relief in the form of GR distributed

3	South West Khasi Hills	Ranikor	Heavy Rainfall and Strong wind occurred on the 30/5/2025 which affected one village	1	5	1	-	-	-	-	-	-	-
		Mawkyrwat	Landslide occurred on the 30/5/2025 at Manad village	1	6	1	-	-	-	-	-	-	-
4	Easter n West Khasi Hills	Mawthadra ishan	Landslide occurred on the 30/05/2025 at around 9 PM at Mawkhli village.	1	3	1	-	-	-	-	-	-	-
		Mairang	Heavy rainfall occurred on the 30/05/2025 affecting 3 villages and 3 roads	3	-	-	-	-	-	3	-	-	3 roads
5	East Khasi Hills	Mawkynrew	Uprooted of tree at Kharang village Date: 31/05/25	1	2	-	1	-	1	-	-	-	-
		Greater Shillong	Minor landslip at Ardhenu Choudhuri road	1	-	-	-	-	-	1	-	-	1 Road Cleared by PWD
		Myllem	Falling of Boulder on One house at Mawblei	1	-	1	-	-	-	-	-	-	BDO & PWD deployed
		Khatarshnong	Landslide at 12 mer	1	-	-	-	-	-	1	-	-	(Homestay)
		Shella	Flood at Kalatek Shella	1	-	2	-	-	-	-	-	-	Two houses washed away
		Mawryngkneng	Landslide at Mawshabuit	1	-	1	-	-	-	-	-	-	Assessme nt in process by BDO. Residents were asked to evacuate
			Multiple disruption of power supply at several villages under Myllem, Pynursla, Mawsynram & Shella Block	-	-	-	-	-	-	-	-	-	Restoratio n in process by MePDCL
6	West Garo Hills	Dadenggre	Lightning at Kentapara on 31/5/2025	1	2	-	2	-	-	-	-	-	-
		Rongram	Storm occurred on 30th May, 2025, under Rongram Block.	6	42	8	-	-	-	-	-	-	-
Over all Total				24	71	16	4	0	1	8	0	0	-

Human lives lost reported on 31st May 2025

Sl. No	Name	Age	Address	District	Date	Remarks
1	(L) Mebanskhem Mukhim (Male)	14 years	Kharang Village, Mawkynrew C&RD Block	East Khasi Hills	31-05-2025	Tree was uprooted due to strong wind
2	(L) Batgrikchi A Sangma (Female)	7 years	Kentapara Village, Dadenggre C&RD Block	West Garo Hills	31-05-2025	Lightning Strike
3	(L) Brime D Sangma (Female)	13 years				
4	(L) Nikolas Kharpran (Male)	36 years	Kyrdeng Village, Bhoirymbong C&D Block	Ri Bhoi	30-05-2025	Drowning at Umlew River under Mawkduk Village

Relief Distribution:




Relief distribution to 10 (ten) families affected by flood and landslide at Sumer Latara, Umsning Block, Ri Bhoi



Incidence Photos



Landslide at Amjok under Umling Block, Ri Bhoi District affecting the Retaining wall & footpath



Damaged of a Walking Bridge at Lumdiengngan under Bhoirymbong Block, Ri Bhoi district




Strong Surface wind uprooted the roof of One house at Maheshkola under Ranikor Block, South West Khasi Hills



Landslide at Manad under Mawkyrwat Block, South West Khasi Hills



Uprooted Tree at Kharang village under Mawkyrnrew Block, East Khasi Hills


Executive Director,
State Disaster Management Authority
Meghalaya, Shillong.

Relief Distribution:



Relief distribution to 10 (ten) families affected by flood and landslide at Sumer Latara, Umsning Block, Ri Bhoi

Incidence Photos



Landslide at Amjok under Umling Block, Ri Bhoi District affecting the Retaining wall & footpath



Damaged of a Walking Bridge at Lumdiengnan under Bhoirymbong Block, Ri Bhoi district



Strong Surface wind uprooted the roof of One house at Maheshkola under Ranikor Block, South West Khasi Hills



Landslide at Manad under Mawkyrwat Block, South West Khasi Hills



Uprooted Tree at Kharang village under Mawkynrew Block, East Khasi Hills